


**BOW / CONCORD
I-93 IMPROVEMENTS PROJECT
PROJECT NO. 13742
NOVEMBER 2018**

**I-393 EXITS 1 AREA
CONCEPT F2**

NEW HAMPSHIRE
TECHNICAL INSTITUTE

HISTORIC
DISTRICT

FORT EDDY
POND

MERRIMACK
RIVER

COLLEGE DRIVE

FORT EDDY ROAD

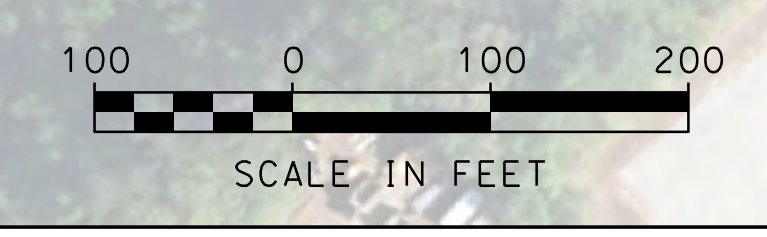

EXIT 1

RED LIST
BRIDGE




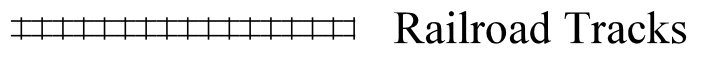

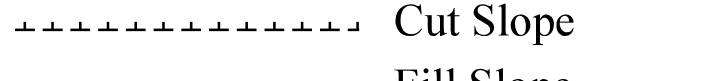





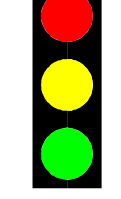


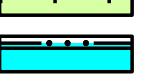
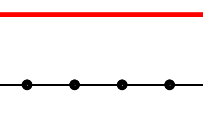



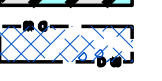




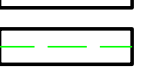




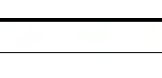

VCA CAPITAL AREA
VETERINARY
EMERGENCY
HOSPITAL

VALLEY STREAM
MOBILE HOME PARK

PRELIMINARY PLANS
SUBJECT TO CHANGE
DATE : 11 / 14 / 2018



LEGEND

- | | | | |
|---|---|---|---------------------------------------|
|  | Travel Way of Proposed Roadway |  | Historic Property / Corridor |
|  | Shoulder of Proposed Roadway |  | Railroad Tracks |
|  | Proposed Raised Traffic Islands |  | Cut Slope |
|  | Proposed Sidewalk |  | Fill Slope |
|  | Access Points to Proposed Roadway (Drives, etc.) |  | Retaining Wall |
|  | Approximate Limit of Slope Work and Landscaping |  | Proposed Signalized Intersection |
|  | Removal of Existing Pavement Outside of Slope Work |  | Potential Storm Water Treatment Sites |
|  | Existing Pavement (Roadways, Drives, Sidewalks, etc.) |  | Work By Others |
|  | Existing Gravel Surface (Drives, Paths, etc.) |  | Noise Barrier |
|  | Existing Tree and/or Brush Line | | |
|  | Water (Rivers, Streams, Lakes, Ponds, Swamps, etc.) | | |
|  | Buildings | | |
|  | Buildings To Be Removed | | |
|  | Bridge Removal | | |
|  | Wetlands | | |
|  | Property Lines | | |
|  | State, County, City and Town Lines | | |
|  | Existing Easement Lines | | |
|  | Proposed Easement Lines | | |
|  | Existing R.O.W. (Right-of-Way) | | |
|  | Proposed R.O.W. | | |
|  | Existing C.A.R.O.W. (Controlled Access) | | |
| | Proposed C.A.R.O.W. | | |
| | Existing L.A.R.O.W. (Limited Access) | | |
| | Proposed L.A.R.O.W. | | |